

UPDATING POSTED ROAD SPEEDS

Posted Road Speed is amalgamated road speed data obtained from Open Street Maps (an open source mapping site) from licensed 3rd party providers.

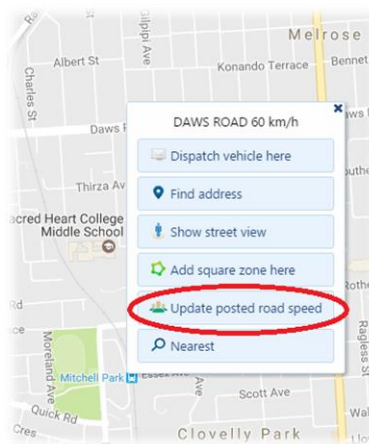
This allows you to run speed rules based on posted road speed providing there is speed data in that area.

STEPS REQUIRED

Step 1:

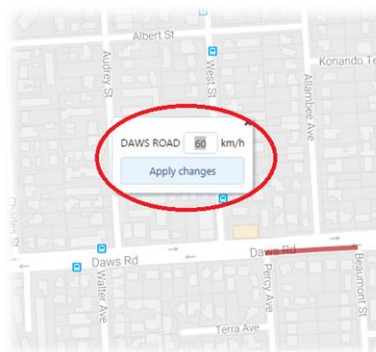
To change an incorrect posted speed, from the map click on the road that needs updating and left click.

Select the **Update Posted Road Speed** option.



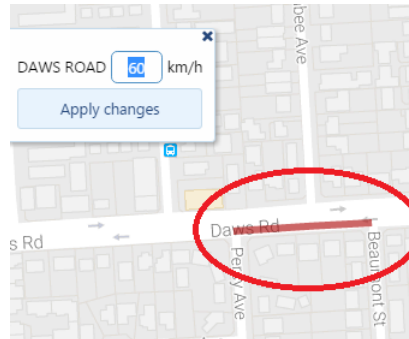
Step 2:

Enter the correct speed in the text box and click **Apply changes**.



Step 3:

The portion of the road that will be updated will display highlighted in red.



For remote roads you may need to create a zone / geofence and apply a speed rule for that area.

FURTHER ASSISTANCE

If you require any custom reporting please contact the **Enterprise Services Team** for more information or a quote at reporting@fleetcomplete.com.au.

For general database assistance contact the Helpdesk at helpdesk@fleetcomplete.com.au

For training contact Training@fleetcomplete.com.au